

**NETWORK
TIMETABLE 2011**



Information on
buses to and
through the
North York Moors
National Park

**MOORS
BUS**



**THE GREEN WAY
TO DISCOVER
AND EXPLORE!**

**NEW OPERATING
DAYS FOR
2011**

Contents

- Pages **3-6** **General information including Operational Days**
- Pages **7-9** **Bus stop maps**
- Pages **10-11** **Discounts with your ticket**
- Pages **12-13** **Dalby Forester M5**
- Pages **14-17** **Moorland Discovery M2 M3 M4**
- Pages **18-19** **Rosedale Rambler M6 M7 M8**
- Pages **20-21** **Map**
- Pages **22-23** **Western Explorer M9 M11**
- Pages **24-27** **Long distance Moorsbus to the National Park**
- Pages **28-29** **Heritage Bus and Whitby to Danby Vintage Bus**
- Pages **30-31** **Scarborough to Sutton Bank (Scarborough & District 128)**
- Page **32** **Esk Valley Railway and North Yorkshire Moors Railway**
- Page **34** **Guisborough to Whitby & Scarborough (Arriva 5 & 93)**
- Page **35** **Malton to Whitby (Yorkshire Coastliner 840)**
- Pages **36-37** **Index**
- Pages **38-39** **Network Map and Zones**

Timetables and information were believed to be correct at time of printing, but we reserve the right to introduce alterations. Where possible, notice will be given. If in doubt please speak to a Moorsbus Co-ordinator, or phone 01845 597000

PARK AND RIDE



Why not leave your car at one of our National Park car parks? Take the bus from Sutton Bank National Park Centre, The Moors National Park Centre, Danby, Hutton le Hole, Saltergate, Thornton le Dale or Newton under Roseberry and get your parking fee refunded – £4.00 (all day), £2.20 (up to 2 hours), Saltergate £2.00 (all day), £1 (up to 2 hours) when you buy an all-day Moorsbus ticket. Use the special voucher with the car park ticket.

Moorsbus services are heavily subsidised by the National Park Authority



For other public transport timetable information:



Welcome

Moorsbus is a network of bus services to and through the North York Moors which make it easy to explore the area without the need for a car. This helps keep the moors a special and more enjoyable place, now and for future generations.



You'll recognise a Moorsbus by the plum and yellow triangle displayed at the front of the bus. In towns and villages they use normal bus stops but in the countryside you can hail the bus – drivers will stop wherever it is safe to do so.

ACCESS FOR ALL

Low floor easy access buses are normally provided on our long distances services, Moorland Discovery routes, Scarborough and District 128, Yorkshire Coastliner 840 and Arriva 93.



MOORSBUS

MOORSBUS TICKETS

Tickets are for all-day travel on the Network. They are issued and accepted on Moorsbus, and by our partner services Scarborough & District 128, Yorkshire Coastliner 840 and Arriva 93 and 5 services on relevant days (see calendar on Page 5).

Inner zone single ticket £5

Outer zone single ticket £8

(See map on Page 38 for zone boundaries)
Concessionary passes are accepted on all services except the Farndale Shuttle Bus, Heritage Bus and the Vintage Bus.

On Wednesdays only, concessions will be charged £4.00 (or the appropriate single fare if cheaper)

for travel before 9.30 am outside York and North Yorkshire on Moorsbus 'M' services.

Up to four children (ages 0-15 inc) may travel free with a fare paying adult except on Arriva services 5 and 93; £1 for an all-day ticket.

Local fares are available for single journeys – please ask the driver.

Combined bus and rail tickets (Moorslink) are available. See Page 32/33 for details.

Great value ticket books offer six tickets for the price of five! Available from Sutton Bank National Park Centre, The Moors National Park Centre, Danby and tourist information centres in Scarborough and Whitby, or by post by telephoning 01845 597426.

4 Moorsbus Operational Days

Red Dates All Moorsbus services.

Green Dates Scarborough & District service 128, Coastliner service 840, Arriva services 5 and 93 operating as Moorsbus services. Moorslink Esk Valley and North Yorkshire Moors Railway.

Gold Dates Farndale Daffodil services. See separate leaflet for details.

Purple Dates Heritage Bus services. See Page 28 for details.

V Symbol Vintage Bus services. See Page 29 for details.

Grey Dates No scheduled Moorsbus services operate on these days.

Moorslink services – Timetable seasons may vary and all train services may not operate on all Moorsbus days. Please check the Esk Valley Railway and North Yorkshire Moors Railway timetables **before** purchasing a Moorslink ticket.

Moorsbus Co-ordinators

Look out for our Co-ordinators who are recognisable by their badges and uniform. They are normally based at Helmsley and Pickering or may be mobile anywhere on the Network.

They are happy to answer your questions, help with journey planning or ideas for your day out. In the event of unavoidable circumstances causing delays, they will do their best to ensure everyone gets where they want to be.

If you are concerned about missing a connection or if you are travelling on the Moorsbus Network and need immediate help please speak to a Co-ordinator or telephone Moorsbus Enquiries: 01845 597000



MARCH

M	T	W	T	F	S	S
	1	2	3	4	5	6
7	8	9	10	11	12	13
14	15	16	17	18	19	20
21	22	23	24	25	26	27
28	29	30	31			

APRIL

M	T	W	T	F	S	S
				1	2	3
4	5	6	7	8	9	10
11	12	13	14	15	16	17
18	19	20	21	22	23	24
25	26	27	28	29	30	

MAY

M	T	W	T	F	S	S
						1
2	3	4	5	6	7	8
9	10	11	12	13	14	15
16	17	18	19	20	21	22
23	24	25	26	27	28	29
30	31					

JUNE

M	T	W	T	F	S	S
		1	2	3	4	5
6	7	8	9	10	11	12
13	14	15	16	17	18	19
20	21	22	23	24	25	26
27	28	29	30			

JULY

M	T	W	T	F	S	S
				1	2	3
4	5	6	7	8	9	10
11	12	13	14	15	16	17
18	19	20	21	22	23	24
25	26	27	28	29	30	31

AUGUST

M	T	W	T	F	S	S
1	2	3	4	5	6	7
8	9	10	11	12	13	14
15	16	17	18	19	20	21
22	23	24	25	26	27	28
29	30	31				

SEPTEMBER

M	T	W	T	F	S	S
			1	2	3	4
5	6	7	8	9	10	11
12	13	14	15	16	17	18
19	20	21	22	23	24	25
26	27	28	29	30		

OCTOBER

M	T	W	T	F	S	S
					1	2
3	4	5	6	7	8	9
10	11	12	13	14	15	16
17	18	19	20	21	22	23
24	25	26	27	28	29	30
31						

NATIONAL PARK VILLAGE INFORMATION POINTS

- Goathland, The Post Office
- Hutton le Hole, Ryedale Folk Museum
- Osmotherley, The Top Shop
- Rosedale Abbey, Abbey Stores and Tea Rooms
- Thornton le Dale, Wardill Bros
- Grosmont, The Railway Shop

INFORMATION CENTRES

Guisborough, Priory Grounds	01287 633 801
Helmsley, Helmsley Castle	01439 770 173
Dalby Forest, Visitor Centre	01751 460 295
Pickering, The Ropery	01751 473 791
Pinchinthorpe, Guisborough Forest Visitor Centre	01287 631 132
Scarborough, Brunswick Shopping Centre	01723 383 636
Thirsk, Market Place	01845 522 755

NATIONAL PARK VISITOR CENTRES

The Moors National Park Centre, Danby

- 01439 772 737

Sutton Bank National Park Centre

- 01845 597 426

Opening hours: April to October daily
10am – 5pm, August 9am – 6pm (Sutton Bank),
August 10am – 6pm (Moors Centre).

Online: www.northyorkmoors.org.uk

LOCAL TAXI SERVICES

Guisborough/Saltburn

A2B 01287 651 063

Guisborough/Stokesley

Great Broughton Taxis 01642 711 557

Stokesley Taxis 01642 712 999


Helmsley

Dial a Ride  01439 770 981

Five Star Travel 01439 770 923

JEB 07971 777 666

Malton

Ryedale Taxis  01653 600 026

Station Taxis 0800 834 907

Northallerton

AAR Taxis 01609 772 222

A2B Taxis  01609 775 252

Dales & AAA Taxis  01609 772 295

Alfa Taxis  01609 777 724

Pickering

Appleby 01751 474 430

Elite 01751 477 319

Harpers Taxis 01751 476 060

Thirsk

A2B  07734 570 638

JEB 07973 443 169


Thornton le Dale

Elite 01751 477 319

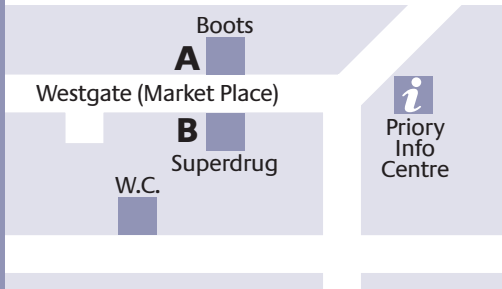
Botterills 01751 474 210

 Specialist Wheelchair Accessibility

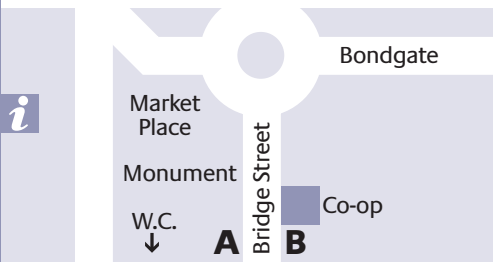
Moorsbus uses normal bus stops in towns and villages. In the countryside, if you give the Moorsbus drivers a clear signal, they will stop wherever it is safe to do so.



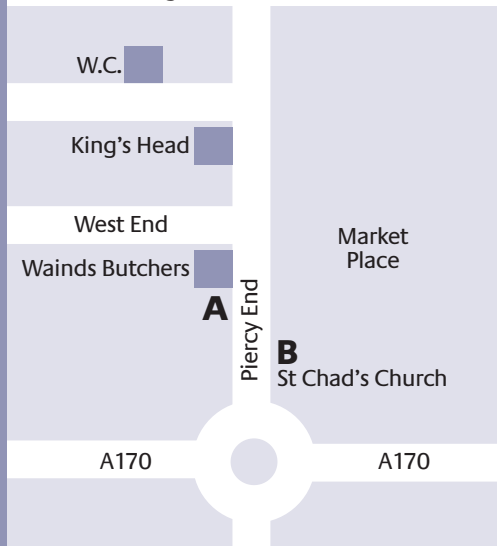
GUISBOROUGH **A:** to Danby, Saltburn, Whitby and Scarborough. **B:** to Helmsley, Middlesbrough and Darlington.



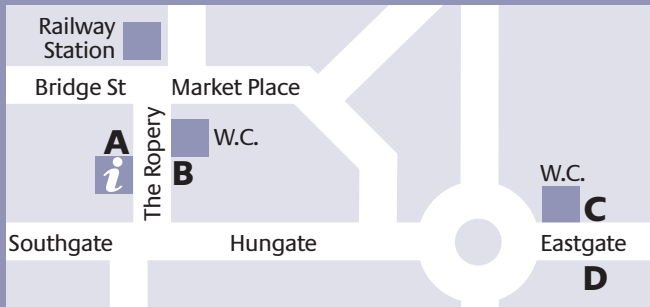
HELMSLEY **A:** to Guisborough, Danby, Middlesbrough, Darlington, Northallerton (via Osmotherley), Pickering and Scarborough. **B:** to Malton, Hull, Thirsk, Northallerton, Sutton Bank and York.



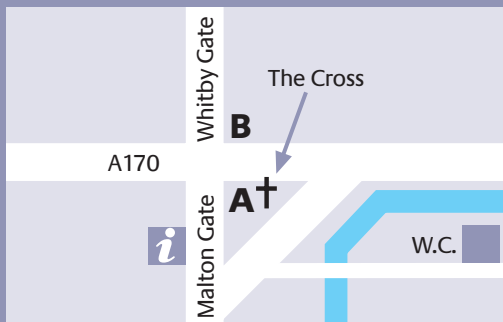
KIRKBYMOORSIDE **A:** to Helmsley and Sutton Bank. **B:** to Danby, Hull, Pickering and Scarborough.



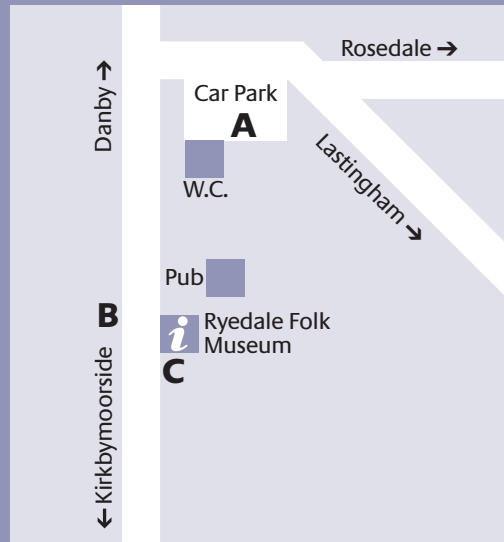
8 Bus Stop Maps



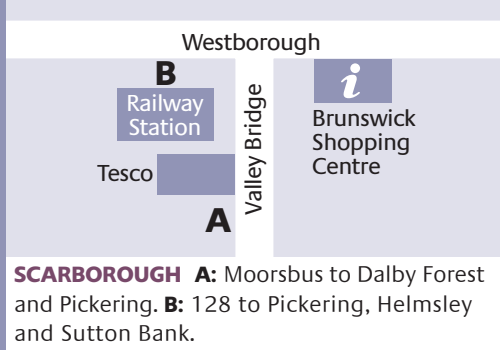
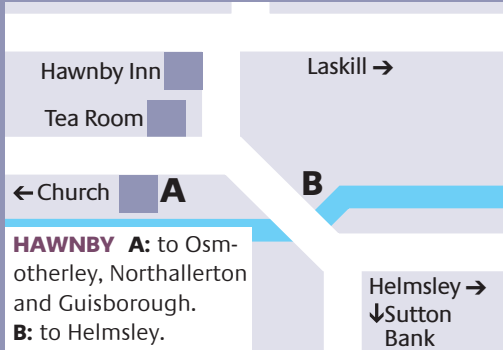
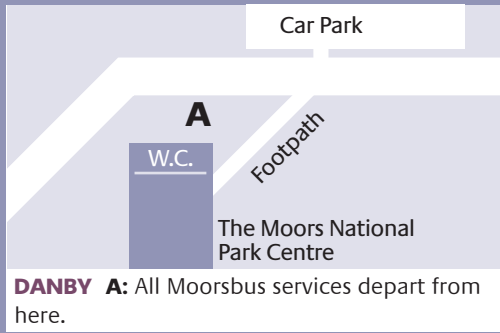
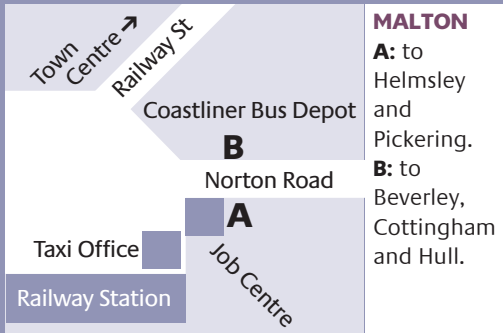
PICKERING **A:** to Rosedale Abbey, 128 to Helmsley and Sutton Bank. **B:** All other Moorsbus services and 128 to Scarborough. **C:** All Moorsbus services to Thornton le Dale, 128 to Scarborough, Yorkshire Coastliner to Whitby **D:** 128 to Helmsley and Sutton Bank, Yorkshire Coastliner to Malton, York and Leeds



THORNTON-LE-DALE **A:** 128 to Helmsley and Sutton Bank, all other Moorsbus services, all Yorkshire Coastliner services. **B:** 128 to Scarborough



HUTTON-LE-HOLE **A:** to Lavingham and Rosedale Abbey. **B:** to Danby and Guisborough. **C:** to Kirkbymoorside, Helmsley and Pickering.



We've arranged special offers and discounts for Moorsbus passengers. Simply present your all-day Moorsbus ticket at each venue to claim your discount. It's that easy! For those travelling on a concessionary pass please present a copy of our current Moorsbus timetable, along with your pass, to claim. We hope you'll enjoy taking advantage of these special value deals.

Offer valid on date of Moorsbus ticket only.

Not valid with any other offer. Offer may be withdrawn at discretion of establishment.

* English Heritage Sites – Not valid in conjunction with any other offer, including membership and the family ticket. Not valid at special events.

Take advantage of discounts at any of these venues:

THE COAST

Scarborough Castle

25% off standard admission charges*

Whitby Abbey

25% off standard admission charges*

DALBY FOREST

Tree Tops Restaurant,

Dalby Forest Visitor Centre

Free cup of tea with a home-made cake

DANBY

The Fox & Hounds Inn, Ainthorpe

10% discount on any meal over £10.00

GUISBOROUGH

The Backpacker Shop Limited

10% discount

HELMSLEY & RIEVAULX

The Feathers Hotel, Helmsley

10% discount on all food

Helmsley Castle

25% off standard admission charges*

Helmsley Walled Garden

20% off Garden entry. Children free

Rievaulx Abbey

25% off standard admission charges*

The Old Police Station Café, Helmsley

Free tea or coffee with anything over £1.00

Rievaulx Terrace & Temples (NT)

£1.00 off admission charges

Laucia Fisheries, Bondgate

10% off a portion of fish & chips

Porters Coffee & Gift Shop

10% off gifts

THORNTON LE DALE

Wardill Bros

10% off maps & guides, gifts & toys

HAWNBY

Hawnby Stores & Tearoom

10% off Tea Room sales

The Inn at Hawnby

10% off lunch for two

HUTTON LE HOLE & LASTINGHAM

The Chocolate Factory

10% discount on all purchases

Moorwax Candlemakers

10% off all candles & candle accessories

Ryedale Folk Museum

50p discount per ticket

Greenwood Crafts

10% discount on all purchases

Blacksmiths Arms, Lastingham

10% discount on any main meal

The Forge Tea Shop

Cream Tea Special £2.95

KILBURN & WASS

Byland Abbey, Wass

25% off standard admission charges*

Forresters Arms Hotel, Kilburn

10% discount on any food order

KIRKBYMOORSIDE

Lemon Tree Fish & Chips

10% off all Haddock Specials in Café

PICKERING

Beck Isle Museum, Pickering

£1.00 off entry price per ticket

Pickering Castle

25% off standard admission charges*

Trailblazer Outdoors

10% off all full price goods

Caffe Stop

50p off any drink purchased

ROSEDALE

Farmhouse Fodder Tea Garden, Dale Head Farm

10% discount

THIRSK

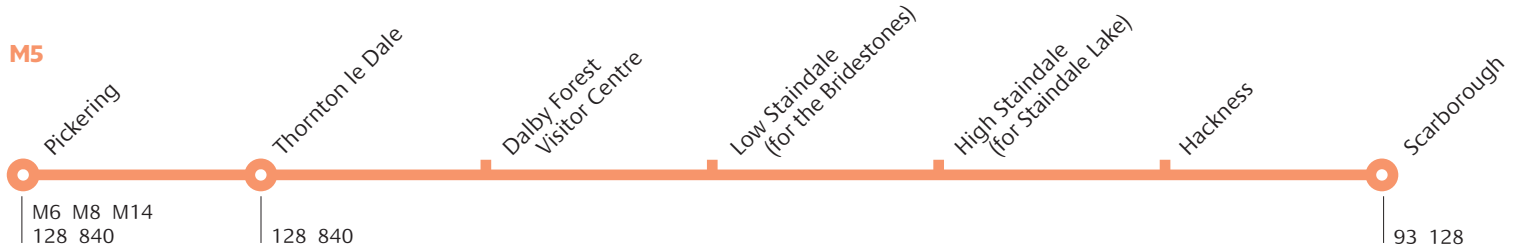
York Tea Rooms & Gift Shop

10% off total bill

Hambleton Books

20% discount on all purchases





● **M5 Route:** Scarborough – Valley Bridge, Westborough, Falsgrave Road, Scalby Road, Lady Edith’s Drive, Low Road, Mowthorpe Road, Hackness – Village Hall, Langdale End, Bickley, Adderstones, High Staindale, Low Staindale, Dalby Forest – Visitor Centre, Thornton le Dale – The Cross, A170, Pickering – Eastgate, The Ropery.

● This service entitles you to free access to Dalby Forest.

● Sundays and Bank Holidays (including Good Friday and Easter Saturday) from 3 April to 30 October, plus Wednesdays from 6 July to 28 September.

● **M5: Scarborough to Pickering**
via Hackness, Dalby Forest Visitor Centre

Scarborough <i>Valley Bridge</i>	-	0950	1250	-	-
Lady Edith's Drive	-	1000	1300	-	-
Hackness <i>Village Hall</i>	-	1011	1311	-	-
Langdale End <i>Moorcock Inn</i>	-	1016	1316	-	-
Bickley	-	1019	1319	-	-
Dalby Forest <i>Adderstones</i>	-	1025	1325	-	-
High Staindale <i>Car Park</i>	1010	1030	1330	1500	1700
Dalby Forest <i>Visitor Centre</i>	1020	1040	1340	1510	1710
Thornton le Dale <i>The Cross</i>	1030	1050	1350	1520	1720
Pickering <i>The Ropery</i>	1040	1100	1400	1530	1730

● **M5: Pickering to Scarborough**
via Dalby Forest Visitor Centre, Hackness

Pickering <i>The Ropery (Supermarket)</i>	0940	1140	1430	1610	1630
Thornton le Dale <i>The Cross</i>	0950	1150	1440	1620	1640
Dalby Forest <i>Visitor Centre</i>	1000	1200	1450	1630	1650
High Staindale <i>Car Park</i>	1010	1210	1500	1640	1700
Dalby Forest <i>Adderstones</i>	-	1215	-	1645	-
Bickley	-	1221	-	1651	-
Langdale End <i>Moorcock Inn</i>	-	1224	-	1654	-
Hackness <i>Village Hall</i>	-	1229	-	1659	-
Lady Edith's Drive	-	1240	-	1710	-
Scarborough <i>Valley Bridge</i>	-	1250	-	1720	-



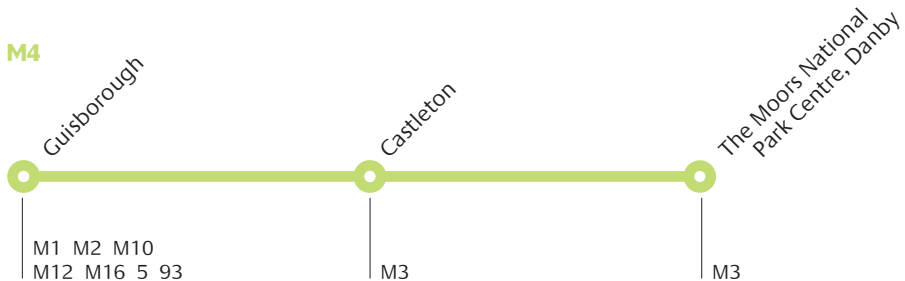
Staindale Lake

© Forestry Commission

M2



M4



● **M2 Route:** Helmsley – Market Place, Rievaulx Terraces road end, B1257, Chop Gate – Buck Inn, Clay Bank, Great Broughton, Stokesley – High Street, A173, Great Ayton - High Green, Newton under Roseberry, Pinchinthorpe – Visitor Centre, Stokesley Road, Guisborough – West End, Westgate, Market Place.

● **M4 Route:** Guisborough – Market Place, A171, Slapewath, Charltons, Lockwood Beck, Castleton, Ainthorpe, Danby, The Moors National Park Centre – Car Park.

● Sundays and Bank Holidays (including Good Friday and Easter Saturday) from 3 April to 30 October, plus Wednesdays from 6 July to 28 September.

● **M4 Danby to Guisborough via Castleton, M2 Guisborough to Helmsley via Stokesley & Bilsdale**

Notes	♿	♿ H	♿	♿ H	♿	♿ H	♿	♿ MSD
Service	M2	M4	M2	M4	M2	M4	M2	M4
Danby The Moors National Park Centre	-	1225	-	1325	-	1545	-	1730
Castleton Tea Rooms	-	1230	-	1330	-	1550	-	1735
Guisborough Market Place (Superdrug) arrive	-	1255	-	1355	-	1615	-	1800
Guisborough Market Place (Superdrug) depart	0945	H→	1255	H→	1355	H→	1615	-
Great Ayton High Green	0955	-	1305	-	1405	-	1625	-
Stokesley High Street	1005	-	1315	-	1415	-	1635	-
Clay Bank Cleveland Way	1015	-	1325	-	1425	-	1645	-
Chop Gate opposite The Buck Inn	1020	-	1330	-	1430	-	1650	-
Helmsley Market Place	1045	-	1355	-	1455	-	1715	-

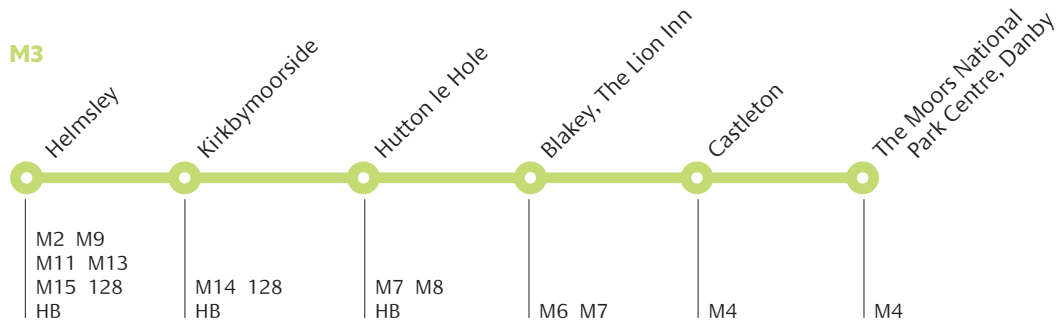
● **M2 Helmsley to Guisborough via Bilsdale & Stokesley, M4 Guisborough to Danby via Castleton**

Notes	♿	♿ D	♿	♿ D	♿	♿ D	♿	♿ M
Service	M4	M2	M4	M2	M4	M2	M4	M2
Helmsley Market Place (Monument)	-	1045	-	1300	-	1445	-	1700
Chop Gate The Buck Inn	-	1110	-	1325	-	1510	-	1725
Clay Bank Cleveland Way	-	1115	-	1330	-	1515	-	1730
Stokesley High Street	-	1125	-	1340	-	1525	-	1740
Great Ayton High Green	-	1135	-	1350	-	1535	-	1750
Guisborough Market Place (Superdrug)	-	-	-	-	-	-	-	1800
Guisborough Market Place (Boots) arrive	-	1145	-	1400	-	1545	-	-
Guisborough Market Place (Boots) depart	0945	D→	1145	D→	1400	D→	1545	-
Castleton Tea Rooms	1005	-	1205	-	1420	-	1605	-
Danby The Moors National Park Centre	1015	-	1215	-	1430	-	1615	-

Notes:

- ♿ Normally operated by a low floor vehicle.
- H→ Continues to Helmsley as service M2.
- D→ Continues to Danby as service M4.
- M Continues to Middlesbrough, as service M12.
- MSD Continues to Middlesbrough, Stockton & Darlington as service M1.

M3



● **M3 Route:** Helmsley – Market Place, A170, Kirkbymoorside – West End, Piercy End, Hutton le Hole, The Lion Inn, Castleton, Ainthorpe, Danby, The Moors National Park Centre – Car Park.

● Sundays and Bank Holidays (including Good Friday and Easter Saturday) from 3 April to 30 October, plus Wednesdays from 6 July to 28 September.



● M3 Helmsley to Danby via Kirkbymoorside

Notes	♿ D	♿	♿	♿	♿	♿	♿ MSD
Service	M14	M3	M3	M3	M3	M3	M3
Pickering <i>The Ropery (Supermarket)</i>	0940	-	-	-	-	-	-
Helmsley <i>Market Place (Monument)</i>	-	-	1100	1210	1410	1510	1640
Kirkbymoorside <i>St Chad's Church</i>	0955	-	-	-	-	-	-
Kirkbymoorside <i>St Chad's Church</i>	D→	0955	1110	1220	1420	1520	1650
Hutton le Hole <i>opposite Folk Museum</i>	-	1005	1120	1230	1430	1530	1700
Castleton <i>opposite Downe Arms</i>	-	1025	1140	1250	1450	1550	1720
Danby <i>The Moors National Park Centre</i>	-	1035	1150	1300	1500	1600	1730

● M3 Danby to Helmsley via Kirkbymoorside

Notes	♿	♿	♿	♿	♿	♿ P	♿
Service	M3	M3	M3	M3	M3	M3	M14
Danby <i>The Moors National Park Centre</i>	1015	1215	1315	1515	1600	1700	-
Castleton <i>Downe Arms</i>	1020	1220	1320	1520	1605	1705	-
Hutton le Hole <i>Folk Museum</i>	1045	1245	1345	1545	1630	1730	-
Kirkbymoorside <i>Wainds Butchers</i>	1055	1255	1355	1555	1640	-	-
Kirkbymoorside <i>St Chad's Church</i>	-	-	-	-	-	1740	-
Kirkbymoorside <i>St Chad's Church</i>	-	-	-	-	-	P→	1740
Helmsley <i>Market Place</i>	1105	1305	1405	1605	1650	-	-
Pickering <i>The Ropery (Supermarket)</i>	-	-	-	-	-	-	1755



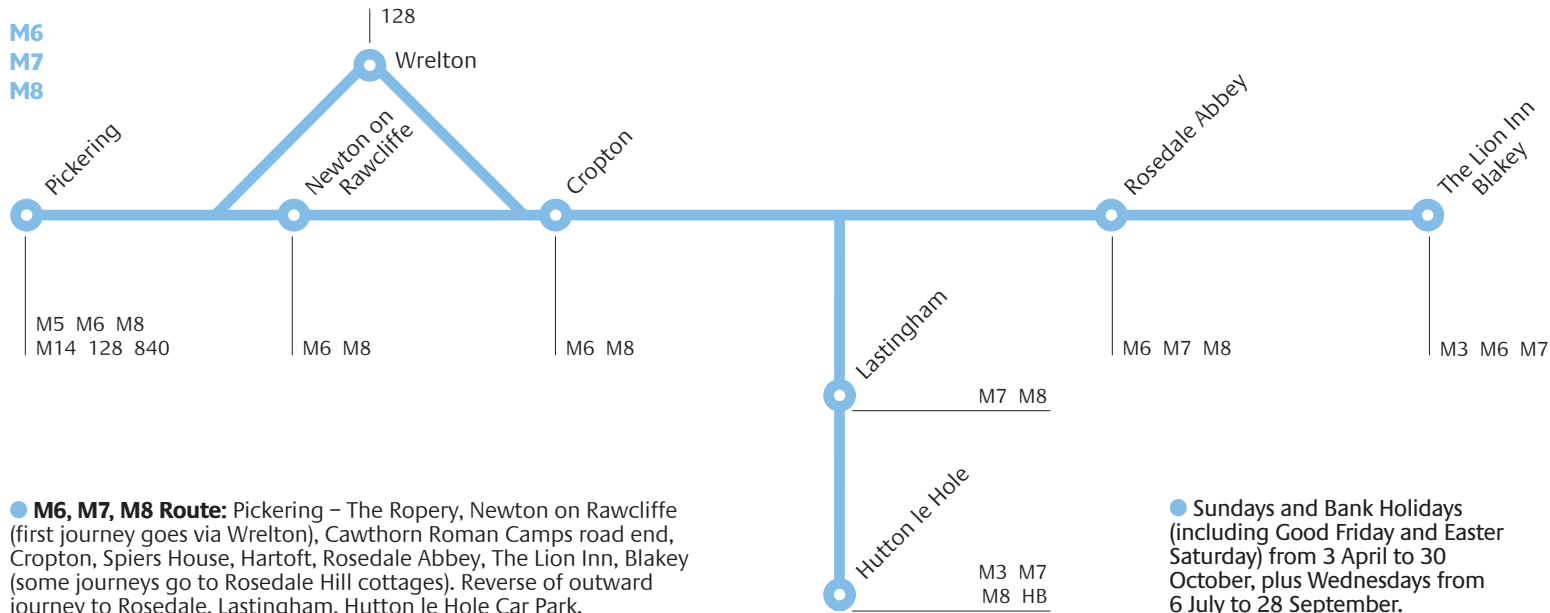
Notes:

♿ Normally operated by a low floor vehicle.

MSD Continues to Middlesbrough, Stockton & Darlington as service M1.

D→ Continues to Danby as service M3.

P→ Continues to Pickering, Malton & Hull as service M14.



● **M6, M7, M8: Pickering to Rosedale Abbey, The Lion Inn, Blakey & Hutton le Hole**

Service	M6	M6	M6	M8	M6	M8	M6	M7
Pickering <i>The Ropery (Library)</i>	0840	0945	1045	-	1245	1345	1445	-
Hutton le Hole <i>Car Park</i>	-	-	-	1140	-	-	-	1540
Lastingham	-	-	-	1144	-	-	-	1544
Wreilton	0845	-	-	-	-	-	-	-
Newton on Rawcliffe <i>White Swan</i>	-	0955	1055	-	1255	1355	1455	-
Cropton <i>Village Green</i>	0850	1007	1107	-	1307	1407	1507	-
Spiers House <i>Campsite</i>	-	1012	1112	1155	1312	1412	1512	1555
Rosedale Abbey <i>opposite Abbey Stores</i>	0900	1022	1122	1205	1322	1422	1522	1605
<i>Rosedale Hill Cottages</i>	-	-	-	1210	-	1427	-	-
Blakey <i>The Lion Inn</i>	-	1037	-	-	-	-	-	1620

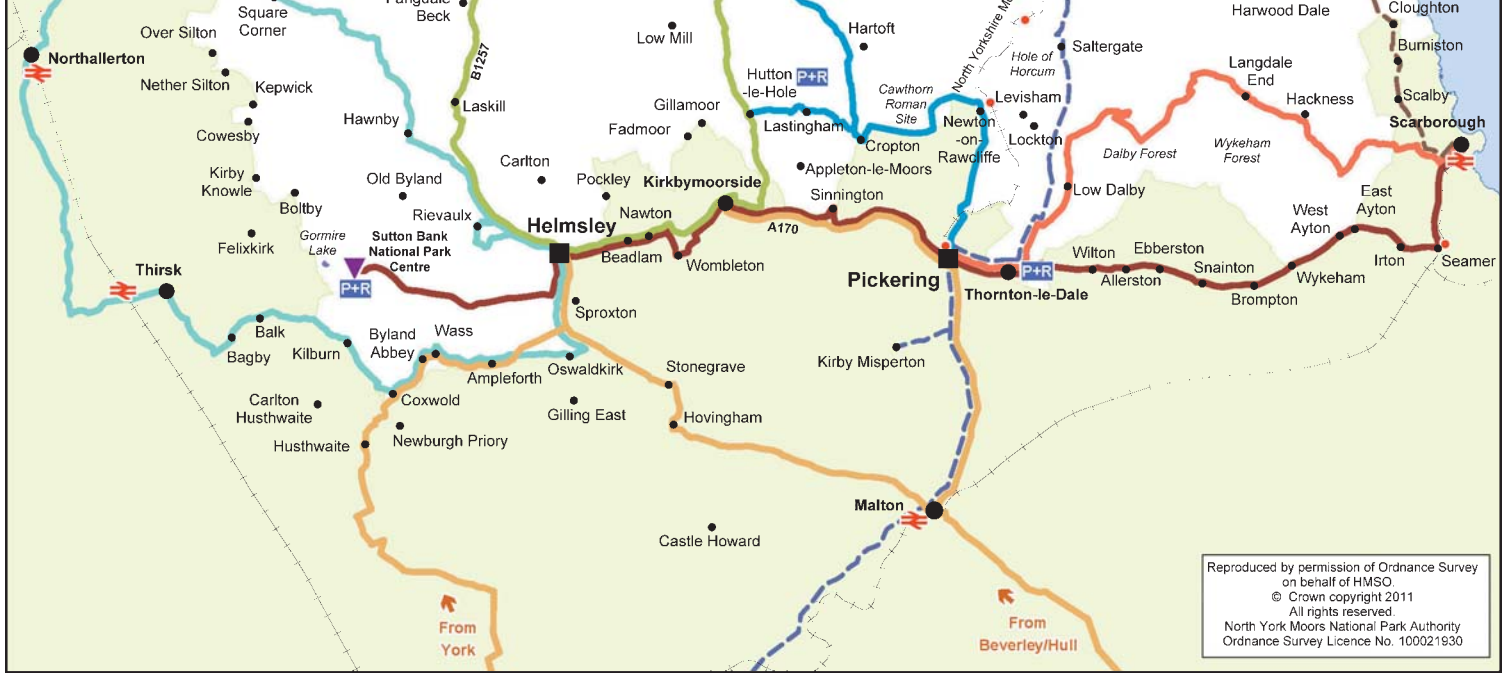
● **M6, M7, M8: The Lion Inn, Blakey to Rosedale Abbey, Hutton le Hole & Pickering**

Service	M6	M7	M6	M8	M6	M8	M6	M6
Blakey <i>The Lion Inn</i>	-	1040	-	-	-	-	-	1625
<i>Rosedale Hill Cottages</i>	-	-	-	1210	-	1430	-	-
Rosedale Abbey <i>opposite Abbey Stores</i>	0900	1055	1123	1215	1323	1435	1523	1640
Spiers House <i>Campsite</i>	0910	1105	1133	1225	1333	1445	1533	1650
Cropton <i>Village Green</i>	0915	-	1138	1230	1338	-	1538	1655
Lastingham	-	1116	-	-	-	1456	-	-
Hutton le Hole <i>Car Park</i>	-	1120	-	-	-	1500	-	-
Newton on Rawcliffe <i>White Swan</i>	0927	-	1150	1242	1350	-	1550	1707
Pickering <i>The Ropery (Supermarket)</i>	0937	-	1200	1252	1400	-	1600	1717

Moorsbus Routes 2011

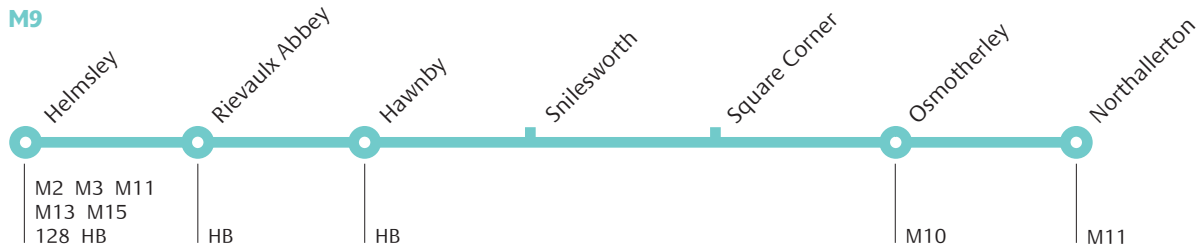
-  Western Explorer
-  Moorland Discovery
-  Rosedale Rambler
-  Dalby Forester
-  Moorsbus Long Distance
-  Scarborough & District 128
-  Coastliner 840
-  Arriva 5 and 93
-  Railways
-  Railway Station
-  Park & Ride
-  Visitor Centre





Reproduced by permission of Ordnance Survey on behalf of HMSO.
 © Crown copyright 2011. All rights reserved.
 North York Moors National Park Authority
 Ordnance Survey Licence No. 100021930

M9



● **M9 Route:** Helmsley Market Place, B1257, (some journeys go via Rievaulx Abbey) Rievaulx Terrace road end, B1257, Hawnby – Tea Room, Snilesworth, Osmotherley, Clack Lane, A684, Northallerton – Buck Inn. (Some journeys go to Railway Station). Reverse of outward journey except via Hawnby Inn (not Tea Room).

● Sundays and Bank Holidays (including Good Friday and Easter Saturday) from 3 April to 30 October, plus Wednesdays from 6 July to 28 September.

● **M9 Northallerton to Osmotherley, Hawnby & Helmsley**

Northallerton Railway Station	–	1210	–
Northallerton Buck Inn	–	1214	1535
Osmotherley Bus Shelter	1020	1234	1555
Square Corner GR 479959	1030	1244	1605
Snilesworth GR 511944	1042	1254	1615
Hawnby Bridge	1054	1306	1627
Rievaulx Terrace road end	1100	1315	1636
Rievaulx Abbey	–	1317	1638
Helmsley Market Place	1107	1325	1646

● **M9 Helmsley to Hawnby, Osmotherley & Northallerton**

Helmsley Market Place (Monument)	1050	1420	1620
Rievaulx Abbey	1058	1428	1628
Rievaulx Terrace road end	1100	1430	1630
Hawnby Tea Room	1110	1440	1640
Snilesworth GR 511944	1122	1452	1652
Square Corner GR 479959	1132	1502	1702
Osmotherley	1142	1512	1712
Northallerton Buck Inn	1202	1532	–
Northallerton Railway Station	1207	–	–

M11



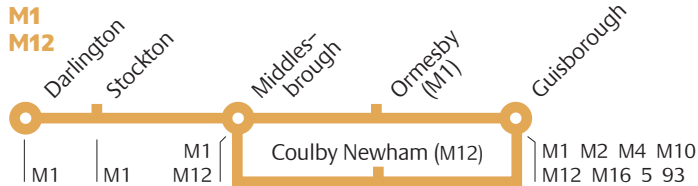
● **M11 Route:** Northallerton – Buck Inn, Railway Station, South Otterington, Sandhutton, Thirsk Railway Station entrance, Market Place, Long Street, York Road, A19, Bagby Inn, Balk, Kilburn, Coxwold, Byland Abbey, Wass, Ampleforth, Oswaldkirk, Sproxtion, A170, Helmsley – Market Place.

● M11 Northallerton & Thirsk to Helmsley

Northallerton Buck Inn	0830	-	-
Northallerton Railway Station	0835	-	-
South Otterington	0849	-	-
Sandhutton	0855	-	-
Thirsk Railway Station entrance	0900	1200	1500
Thirsk Market Place	0905	1205	1505
Bagby Inn	0912	1212	1512
Kilburn Forrester's Arms	0920	1220	1520
Coxwold Fauconberg Arms	0923	1223	1523
Byland Abbey	0928	1228	1528
Ampleforth White Horse	0933	1233	1533
Oswaldkirk Malt Shovel	0938	1238	1538
Sproxtion	0943	1243	1543
Helmsley Market Place (Monument)	0945	1245	1545

● M11 Helmsley to Thirsk & Northallerton

Helmsley Market Place (Co-op)	1115	1415	1730
Sproxtion	1117	1417	1732
Oswaldkirk Malt Shovel	1122	1422	1737
Ampleforth White Horse	1127	1427	1742
Byland Abbey	1132	1432	1747
Coxwold Fauconberg Arms	1137	1437	1752
Kilburn Forrester's Arms	1140	1440	1755
Bagby Inn	1148	1448	1803
Thirsk Market Place	1155	1455	1810
Thirsk Railway Station	1200	1500	1815
Sandhutton	-	-	1820
South Otterington	-	-	1826
Northallerton Railway Station	-	-	1838
Northallerton Buck Inn	-	-	1842



● **M1 Route:** Darlington – Faverdale, Woodland Road, Tubwell Row, Parkgate – Railway Station, Yarm Road, Morton Park, A66, Stockton – High Street, Mandale Road, Thornaby – Railway Station, B6541, Middlesbrough Bus Station, Cargo Fleet Lane, Ormesby Crossroads, Ormesby Bank, Guisborough – Market Place.

● **M12 Route:** Middlesbrough Bus Station, Albert Road, Linthorpe – Village, The Avenue, Orchard Road, Cambridge Road, Acklam Road, Newham Way, Stainton Way, Marton – Mallowdale, Nunthorpe – Railway Station, Guisborough Road, A171, A173, Stokesley Road, Guisborough – West End, Westgate, Market Place.

● M1, M12 Darlington, Stockton & Middlesbrough to Guisborough

Notes	♿ H	♿ D
Service	M1	M12
Darlington Faverdale	0830	-
Darlington Tubwell Row (Stand L)	0838	-
Darlington Railway Station (Parkgate entrance)	0840	-
Stockton High Street (Stand 3)	0903	-
Middlesbrough Bus Station	0915	0900
Middlesbrough Town Hall (Stand R)	-	0903
Linthorpe Village	-	0909
Acklam Road Coronation Hotel	-	0917
Coulby Newham Parkway Centre	-	0926
Marton Stokesley Road-Stainton Way junction	-	0929
Marton Mallowdale	-	0931
Nunthorpe Railway Station	-	0934
Ormesby Crossroads	0927	-
Guisborough Market Place (Boots)	-	0945
Guisborough Market Place (Superdrug)	0945	-

● M1, M12 Guisborough to Middlesbrough, Stockton & Darlington

Notes	♿ M1	♿ M12
Service	M1	M12
Guisborough Market Place (Superdrug)	1800	1800
Ormesby Crossroads	1818	-
Middlesbrough Bus Station	1830	-
Stockton High Street (Stand 3)	1840	-
Darlington Railway Station (Parkgate entrance)	1903	-
Darlington Tubwell Row	1905	-
Darlington Faverdale	1913	-
Nunthorpe Railway Station	-	1809
Marton Mallowdale	-	1812
Marton Stokesley Road-Stainton Way Junction	-	1814
Coulby Newham Parkway Centre	-	1817
Acklam Road Coronation Hotel	-	1826
Linthorpe Village	-	1834
Albert Road Railway Station	-	1843
Middlesbrough Bus Station	-	1845

● Sundays and Bank Holidays (including Good Friday and Easter Saturday) from 3 April to 30 October, plus Wednesdays from 6 July to 28 September.

Notes:

- ♿ Normally operated by a low floor vehicle.
- H Continues to Helmsley as service M2.
- D Continues to Danby as service M4.



● **M16 Route:** Saltburn – Station Street, A174, Marske, A1085, Redcar – Esplanade, West Terrace, West Dyke Road, A174, Yearby, Dunsdale, A174, Guisborough – Church Lane, Redcar Road, Church Street, Market Place.

● **M10 Route:** Guisborough – Westgate, West End, Stokesley Road, Pinchinthorpe, Newton under Roseberry, A173, Guisborough Road, Great Ayton – High Green, Levenside, Stokesley Road, A172, Stokesley – High Street. Return via B1365, A172. Swainby, A172, A19, Clack Lane, Osmotherley.

● **M16 Saltburn & Redcar to Guisborough
M10 Guisborough to Stokesley, Swainby & Osmotherley**

Notes	O	
Service	M16	M10
Saltburn Station Street	0905	-
Marske Roundabout	0912	-
Redcar Clock (Stand 5)	0920	-
Guisborough Market Place (Superdrug) arrive	0940	-
Guisborough Market Place (Superdrug) depart	O→	0945
Great Ayton High Green	-	0955
Stokesley High Street	-	1005
Swainby Village Hall	-	1010
Osmotherley Bus Shelter	-	1020

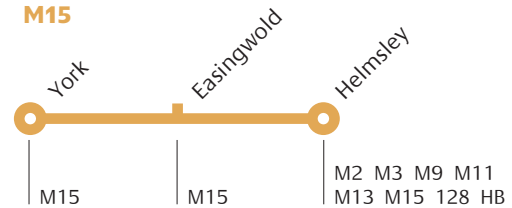
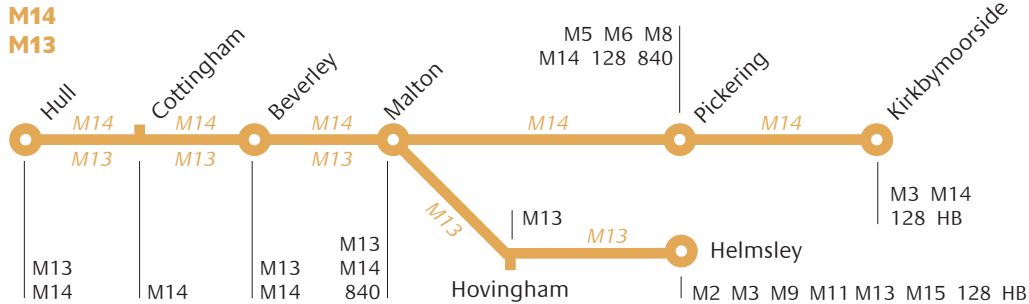
● **M10 Osmotherley to Swainby, Stokesley & Guisborough
M16 Guisborough to Redcar & Saltburn**

Notes	S	
Service	M10	M16
Osmotherley	1712	-
Swainby Village Hall	1727	-
Stokesley High Street	1735	-
Great Ayton High Green	1745	-
Guisborough Market Place (Boots) arrive	1755	-
Guisborough Market Place (Boots) depart	S→	1800
Redcar Clock	-	1820
Marske Roundabout	-	1828
Saltburn Station Street	-	1833

● Sundays and Bank Holidays (including Good Friday and Easter Saturday) from 3 April to 30 October, plus Wednesdays from 6 July to 28 September.

Notes:

- O→ Continues to Osmotherley as service M10.
- S→ Continues to Saltburn as service M16.



● **M13 Route:** Paragon Interchange, A1079 via Beverley High Road, A1174, Dunswell, Woodmansey, A1035, Beverley, B1248 to Malton via Bainton, Wetwang, Wharram le Street, Norton, Malton – Norton Road Job Centre, Broughton, Amotherby, Appleton le Street, Barton le Street, Slingsby, Hovingham, Stonegrave, B1257, Sproxtion, A170, Helmsley – Market Place.

● **M14 Route:** Paragon Interchange, University, Cottingham, A164 to Beverley, B1248 to Malton via Bainton, Wetwang, Wharram le Street, Norton, Malton – Norton Road Job Centre, Old Malton Road, A169, Pickering, A170, Kirkbymoorside.

● **Sundays and Bank Holidays** (including Good Friday and Easter Saturday) from 3 April to 30 October, plus Wednesdays from 6 July to 28 September. (all routes)

● **M15 Route:** York – Railway Station, Exhibition Square, Bootham, Clifton Green, Shipton Road – outside Rawcliffe Bar Park & Ride, A19, Easingwold, Husthwaite, Coxwold – Village Hall, Byland Abbey, Wass, Ampleforth, Golden Square Caravan Site, Sproxtion, Helmsley – Market Place. (Reverse of outer journey as above then via Poppleton Road, York – Railway Station, Exhibition Square).

● **M13 Hull to Helmsley**
M14 Hull to Kirkbymoorside

Notes	♿ D	♿
<i>Service</i>	<i>M14</i>	<i>M13</i>
Hull Paragon Interchange Bay 3	0745	0840
Greenwood Avenue	-	0850
University Cottingham Road	0755	-
Cottingham Green Bus Shelter	0805	-
Beverley Sow Hill	0825	0910
Bainton	0840	0925
Malton Norton Road, Job Centre	0915	1000
Pickering The Ropery <i>(Supermarket) arrive</i>	0935	-
Pickering The Ropery <i>(Supermarket) depart</i>	0940	-
Kirkbymoorside St Chad's Church	0955	-
Broughton	-	1005
Amotherby	-	1007
Appleton le Street	-	1009
Barton le Street	-	1012
Hovingham Worsley Arms	-	1020
Helmsley Market Place (Monument)	-	1035

● **M13 Helmsley to Hull**
M14 Kirkbymoorside to Hull

Notes	♿	♿
<i>Service</i>	<i>M14</i>	<i>M13</i>
Helmsley Market Place (Co-op)	-	1740
Hovingham Worsley Arms	-	1755
Barton le Street	-	1803
Appleton le Street	-	1806
Amotherby	-	1808
Broughton	-	1810
Kirkbymoorside St Chad's Church	1740	-
Pickering The Ropery (Supermarket)	1755	-
Malton Norton Road, Job Centre	1815	1815
Bainton	1850	1850
Beverley Sow Hill	1905	1905
Cottingham Green Jacksons	1920	-
University Cottingham Road	1935	-
Greenwood Avenue	-	1925
Hull Paragon Interchange Bay 3	1940	1935

Notes:

- ♿ Normally operated by a low floor vehicle.
- D Continues to Danby as service M3.
- M13 and M14 connect at Malton at 1815.

● **M15 York & Easingwold to Helmsley**

Notes	♿
York Railway Station (Stand E)	0925
York Exhibition Square (Stand EB)	0929
Shipton Road outside Park & Ride	0935
Shipton	0942
Easingwold Market Place	0955
Coxwold Village Hall	1010
Byland Abbey	1014
Ampleforth White Horse	1020
Helmsley Market Place (Monument)	1030

● **M15 Helmsley to Easingwold & York**

Notes	♿
Helmsley Market Place (Co-op)	1730
Ampleforth White Horse	1740
Byland Abbey	1747
Coxwold Village Hall	1750
Easingwold Market Place	1805
Shipton	1818
Shipton Road outside Park & Ride	1825
York Railway Station (via Poppleton Road)	1835
York Exhibition Square	1840

● **HB1 Thirsk – Kilburn – Coxwold – Byland Abbey – Ampleforth – Helmsley**

Thirsk Market Place	1000
Bagby Inn	1007
Kilburn Forrester's Arms	1015
Coxwold Fauconberg Arms	1020
Byland Abbey	1025
Ampleforth White Horse	1030
Golden Square Caravan Site	1035
Helmsley Market Place (Monument)	1045

● **HB2 Helmsley – Kirkbymoorside – Fadmoor – Gillamoore – Hutton le Hole**

Helmsley Market Place (Monument)	1055	1355
Kirkbymoorside Wainds Butchers	1110	1410
Fadmoor Millennium Cross	1115	1415
Gillamoore Telephone Kiosk	1120	1420
Hutton le Hole Folk Museum	1130	1430
Kirkbymoorside Wainds Butchers	1140	1440
Helmsley Market Place (Co-op)	1155	1455

● **HB3 Helmsley – Sutton Bank National Park Centre – Hawnby – Rievaulx**

Helmsley Market Place (Co-op)	1200	1500
Sutton Bank National Park Centre	1215	1515
Murton Grange road end	1230	1530
Hawnby Tea Room	1235	1535
Hawnby Bridge	1240	1540
Rievaulx Terrace & Temples road end	1255	1555
Rievaulx Abbey	1300	1600
Helmsley Market Place (Co-op)	1310	1610

● **HB1 Helmsley – Ampleforth – Byland Abbey – Coxwold – Kilburn – Thirsk**

Helmsley Market Place (Co-op)	1610
Golden Square Caravan Site	1620
Ampleforth White Horse	1625
Byland Abbey	1630
Coxwold Fauconberg Arms	1635
Kilburn Forrester's Arms	1640
Bagby Inn	1648
Thirsk Market Place	1655

● Every Sunday from 3 July to 21 August.



Travel in style in a lovingly restored 1946 PS1 coach to some of North Yorkshire's most beautiful countryside and best-loved historic attractions. All day travel only £5 (includes all Moorsbus services in the National Park). Please note that Concessionary Passes are not accepted on the Heritage Bus.

WHITBY TO THE MOORS NATIONAL PARK CENTRE, DANBY, DANBY BEACON

Vintage Bus Services

Whitby (Co-op)	1000	1330
The Moors National Park Centre, Danby	1040	1410
<hr/>		
The Moors National Park Centre, Danby	1110	1510
Danby Beacon <i>arrive</i>	1120	1520
Danby Beacon <i>depart</i>	1140	1540
The Moors National Park Centre, Danby	1150	1550
<hr/>		
The Moors National Park Centre, Danby	1230	1615
Whitby (Co-op)	1310	1655



- Every Sunday from 24 July to 28 August, plus Bank Holiday Monday 29 August.

TRAVEL IN STYLE FROM WHITBY TO THE HEART OF THE MOORS

Whitby to The Moors National Park Centre, Danby: **£5.00 per person.**

Ticket price includes optional trip to Danby Beacon. Beacon only: £2.50.

Up to four children (ages 0-15) travel free with a fare paying adult.

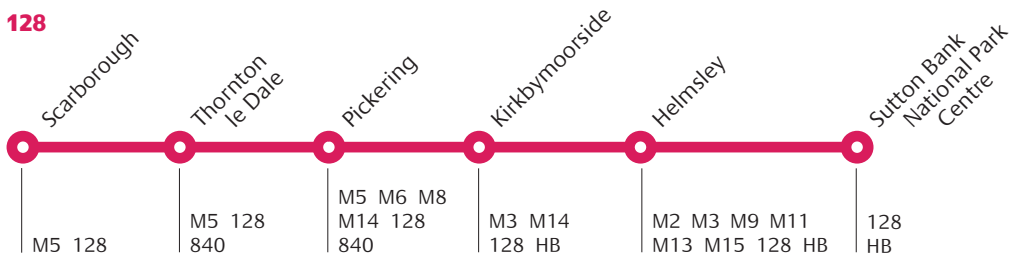
Moorsbus Network all-day tickets are accepted.

Concessionary passes are not accepted on the Vintage Bus.



For information about The Moors National Park Centre, see page 6.

128



● Sundays and Bank Holidays (including Good Friday and Easter Saturday) from 3 April to 30 October, plus daily from 4 July to 1 October.

● **128 Route:** Scarborough (Westborough), Falsgrave Road, Seamer Road, A64, B1261, East and West Ayton, A170, Hutton Buscel, Wykeham, Ruston, Brompton, Stainton, Ebberston, Allerston, Wilton, Thornton le Dale (The Cross), Pickering, Wrelton, Sinnington, Kirkbymoorside, Wombleton, Nawton, Helmsley, A170, Sutton Bank National Park Centre.

This is a summary of service 128. Other journeys on this service run daily throughout the year. Some minor variations may occur on school days. See Scarborough & District's full 128 timetable for details or phone 0871 200 2233, www.scarboroughanddistrict.co.uk



● **128 Scarborough to Sutton Bank via Thornton le Dale, Pickering & Helmsley**

Notes	♿	♿	♿	♿	♿	♿	♿	♿	♿	Sun & BH only ♿
<i>Service</i>	128	128	128	128	128	128	128	128	128	128
Scarborough Railway Station	0745	0845	0945	1045	1145	1245	1345	1445	1545	1645
West Ayton Forge Valley Inn	0803	0903	1003	1103	1203	1303	1403	1503	1603	1703
Thornton le Dale The Cross	0833	0933	1033	1133	1233	1333	1433	1533	1633	1733
Pickering The Ropery (Library)	0840	0940	1040	1140	1240	1340	1440	1540	1640	1740
Kirkbymoorside Market Place	0900	1000	1100	1200	1300	1400	1500	1600	1700	1800
Helmsley Market Place (Co-op)	0915	1015	1115	1215	1315	1415	1515	1615	1715	1815
Sutton Bank National Park Centre	0930	1030	1130	1230	1330	1430	1530	1630	1730	1830

● **128 Sutton Bank to Scarborough via Helmsley, Pickering & Thornton le Dale**

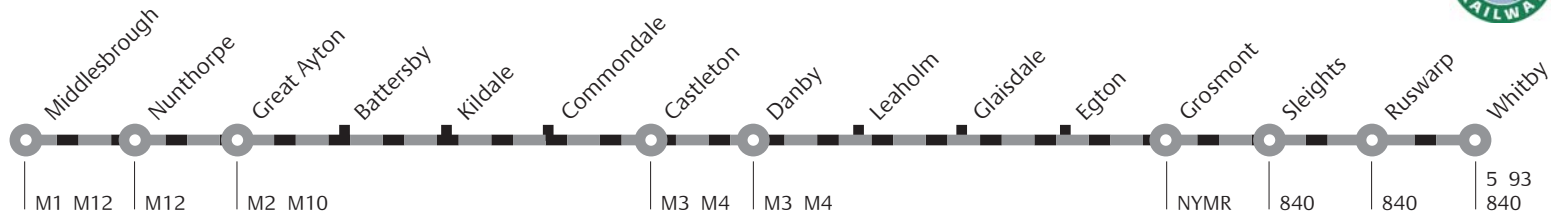
Notes	♿	♿	♿	♿	♿	♿	♿	♿	♿	Sun & BH only ♿
<i>Service</i>	128	128	128	128	128	128	128	128	128	128
Sutton Bank National Park Centre	0945	1045	1145	1245	1345	1445	1545	1645	1745	1845
Helmsley Market Place (Monument)	1000	1100	1200	1300	1400	1500	1600	1700	1800	1900
Kirkbymoorside Market Place	1016	1116	1216	1316	1416	1516	1616	1716	1816	1916
Pickering The Ropery Arrive	1035	1135	1235	1335	1435	1535	1635	1735	1835	1935
Pickering The Ropery Depart	1040	1140	1240	1340	1440	1540	1640	1740	1840	1940
Thornton le Dale The Cross	1046	1146	1246	1346	1446	1546	1646	1746	1846	1946
West Ayton Forge Valley Inn	1113	1213	1313	1413	1513	1613	1713	1813	1913	2013
Scarborough Railway Station	1135	1235	1335	1435	1535	1635	1735	1835	1935	2035



Due to safety reasons we cannot guarantee that service 128 will stop on the A170 between Helmsley and Sutton Bank. Customers are strongly recommended to use the bus stops at Helmsley Market Place and Sutton Bank Centre.

Note:

♿ Normally operated by a low floor vehicle.



Esk Valley (Northern Rail)

The **Esk Valley Railway** is widely considered to be one of the hidden gems of the National Rail network. It offers a succession of constant surprises and stunning views along its 36-mile run from Whitby to Middlesbrough. The Esk Valley is ideal for walkers or those who just want to sit back and take in the scenery.

Moorslink tickets provide great value: unlimited travel for the day anywhere on the Moorsbus Network and Esk Valley Railway between Whitby and Middlesbrough.

Moorslink tickets are priced £12 (adult), £6 (child aged 5-15), £24 (family: 2 adults and up to 3 children).

Please check the timetables before purchasing a ticket.

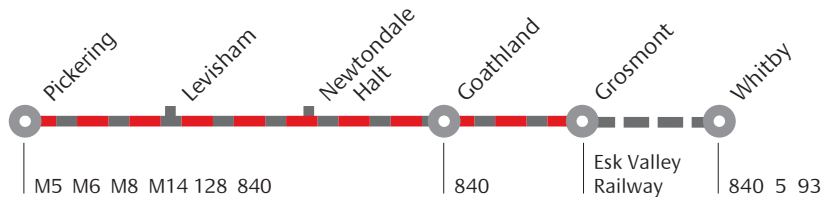
Moorslink tickets can be purchased from staffed ticket offices at railway stations, the conductor on the train or from a Moorsbus driver.

● Sundays and Bank Holidays (including Good Friday and Easter Saturday) from 3 April to 30 October, plus daily from 4 July to 1 October.

● For further information about the Esk Valley Railway contact: Northern Rail Customer Helpline 0845 00 00 125
www.northernrail.org
www.eskvalleyrailway.co.uk



NO PRICE CHANGE FOR 2011



Welcome aboard the North Yorkshire Moors Railway

Moorslink Gold offers a day's unlimited travel on the North Yorkshire Moors Railway between Pickering and Grosmont (additional supplement payable between Grosmont-Whitby) and anywhere on the Moorsbus Network.

Moorslink Gold tickets are priced £18 (adult), £9 (child aged 5-15), £36 (family: 2 adults and up to 4 children).

Please check the timetables before purchasing a ticket.


Buy your ticket from any North Yorkshire Moors Railway Station, the inspector on the train or from a Moorsbus driver.

For further information, including add-on tickets to travel on the line between Grosmont and Whitby, contact:

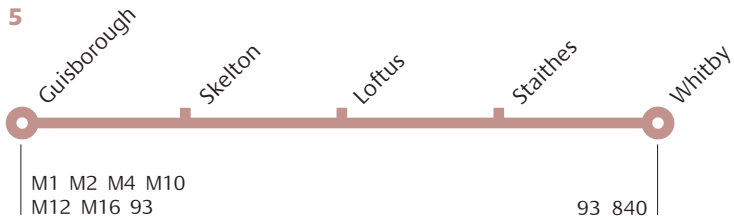
North Yorkshire Moors Railway Customer Services:
01751 472508 www.nymr.co.uk

NO PRICE
CHANGE
FOR 2011

- Sundays and Bank Holidays (including Good Friday and Easter Saturday) from 3 April to 30 October, plus daily from 4 July to 1 October.



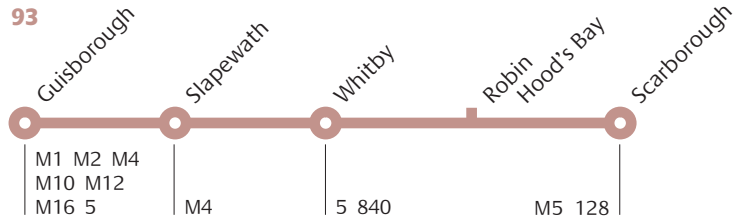
NORTH YORKSHIRE
MOORS RAILWAY



● **Arriva 5 Route:** Guisborough – Market Place, Skelton – High Street, North Skelton, Brotton, Carlin How, Skinningrove – Square, Liverton Mines, Loftus – Market Place, Easington, Staithes – Lane End, Runswick Bay – Hotel, Sandsend – Hotel, Whitby – Bus Station.

Moorsbus and Moorslink tickets can be issued and accepted on Arriva's services 5, 5A and X5 between Guisborough and Whitby, and services 93 and X93 between Guisborough and Scarborough.

Check Arriva's timetable information for full details of these services. Timetables available on bus, from Whitby Tourist Information Centre or call **0871 200 2233** or visit **www.arrivabus.co.uk**



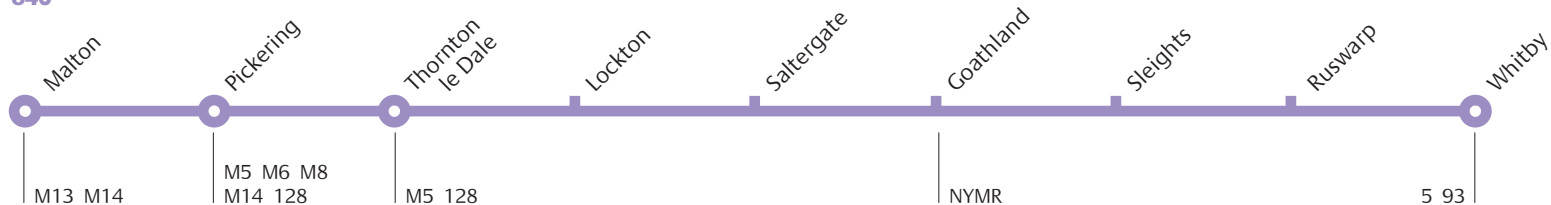
● **Arriva 93 Route:** Guisborough – Market Place, A171, Birk Brow, Scaling Dam, Aislaby, Whitby – Bus Station, Hawsker, Robin Hood's Bay, Flask Inn, Cloughton, Scarborough – Hospital entrance, Railway Station.

Note:

♿ Service 93 normally operated by a low floor vehicle.

● Sundays and Bank Holidays (including Good Friday and Easter Saturday) from 3 April to 30 October, plus daily from 4 July to 1 October.





● **840 Route:** Malton, Pickering (Eastgate), Thornton le Dale, Lockton, Saltergate, Goathland, Sleights, Ruswarp, Whitby.

Moorsbus and Moorslink tickets can be issued and accepted on Yorkshire Coastliner's 840 Malton to Whitby service.

A Coastliner Freedom Ticket must be purchased for travel between Leeds, York and Malton: £16 (adult), £8 (young person), £32 (family). These are accepted on all Moorsbus services.





Yorkshire Coastliner timetables are available from Information Centres or call **01653 692556** or log onto **www.coastliner.co.uk**

Note: ♿ Normally operated by a low floor vehicle.

● Sundays and Bank Holidays (including Good Friday and Easter Saturday) from 3 April to 30 October, plus daily from 4 July to 1 October.




Gary Steel

Snilesworth	P22
Spiers House	P18
Sproxton	P23, P26, P28
Square Corner 	P22
Stokesley	P14, P25
Stonegrave	P26
Sutton Bank P&R 	P28, P30
Swainby 	P25
Thirsk 	P23, P28
Thornton	
le Dale P&R	P13, P30, P35
Wass	P23, P26, P28
Welburn	P30
West Ayton	P30
Wilton	P30
Wombledon	P30
Wrelton	P18, P30
Wykeham	P30

Outer Zone

Bainton	P26
Beverley 	P26
Bootham	P26
Carlin How	P34
Clifton	P26
Cottingham 	P26
Coulby Newham	P24
Darlington 	P24
Goathland 	P35
Hinderwell	P34
Hull 	P26
Loftus	P34
Malton 	P26, P35
Middlesbrough 	P24
Norton on Derwent 	P26
Nunthorpe	P24
Ormesby	P24
Rawcliffe	P26
Redcar 	P25

Robin Hood's Bay	P34
Runswick Bay	P34
Ruswarp 	P34
Saltburn 	P25
Sandsend	P34
Scaling Dam	P34
Scarborough 	P13, P30, P34
Seamer 	P30
Shipton	P26
Skelton	P34
Sleights 	P35
Stockton on Tees	P24
Thornaby 	P24
Wetwang	P26
Wharram le Street	P26
Whitby 	P29, P34, P35
York 	P26, P35

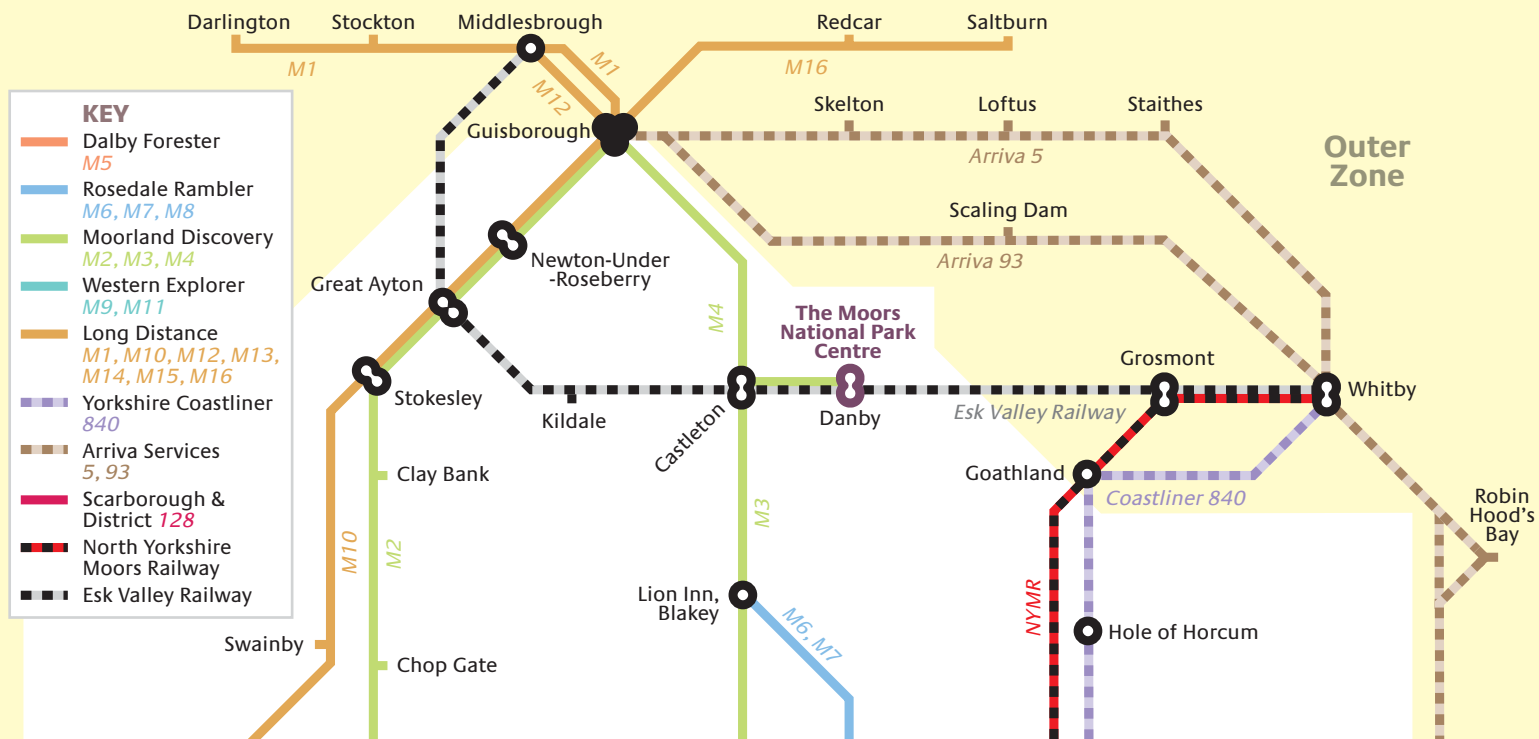
 The Cleveland Way can be accessed at these points.

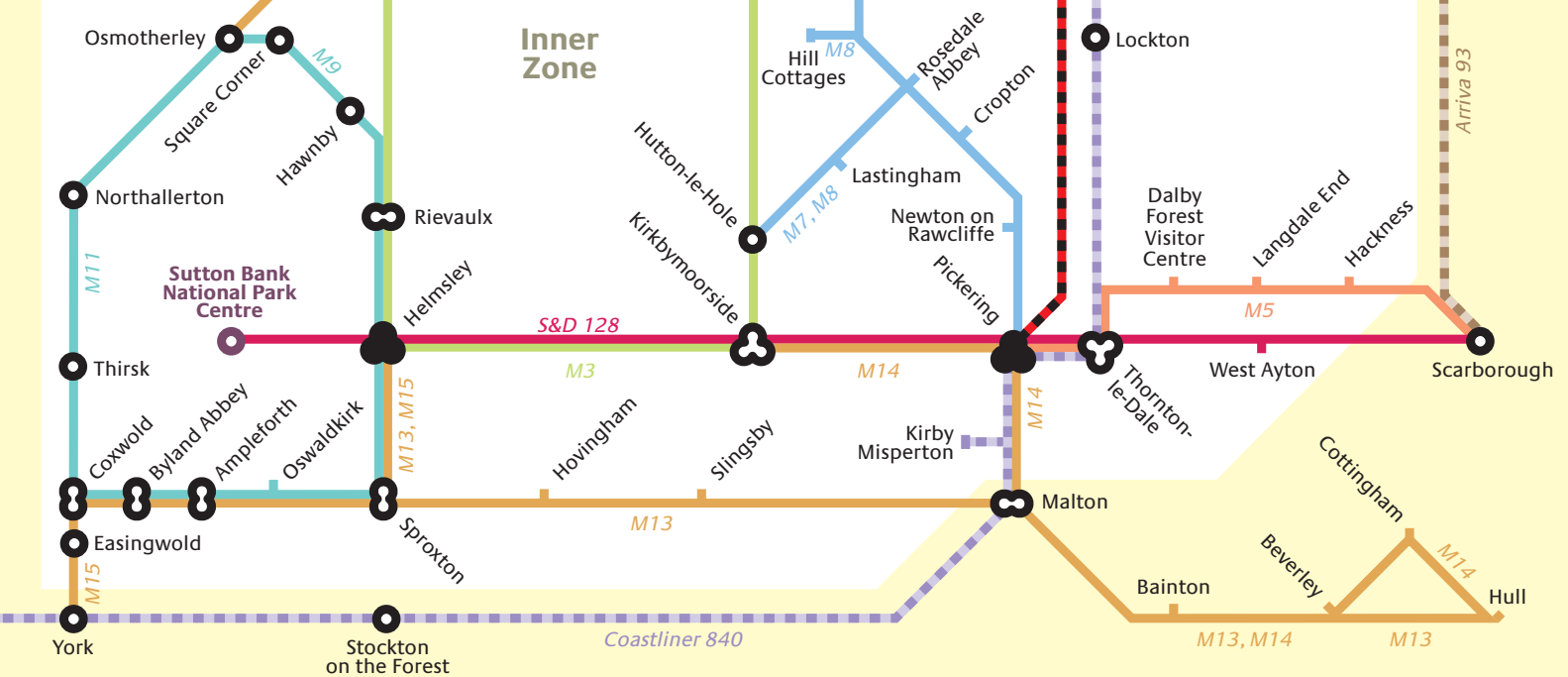
P&R Park and Ride facilities.

 Railway Station nearby.

Walking Groups of 7 or more are advised to contact us before planning to travel. Phone 01845 597 000.

If you would like to receive any of the pages from this timetable in large print, contact us on 01439 770657.





Kind on your wallet and kind on the environment, Moorsbus is the stress-free way to visit the North York Moors National Park

- Moorsbus services run on Sundays and Bank Holidays from 3 April to 30 October, plus Wednesdays from 6 July to 28 September. Partner services also operate daily from 4 July to 1 October.
- Great value all-day travel from just £5 per person with up to 4 children (ages 0-15) travelling free with a fare paying adult.

Pick up one of our new Moorsbus *Discover and Explore* leaflets from National Park Centres, Tourist Information Centres, Moorsbus Co-ordinators or telephone 01845 597000.



Moorsbus Enquiries
01845 597 000

Email: moorsbus@northyorkmoors.org.uk
www.northyorkmoors.org.uk/moorsbus

North York Moors National Park Authority
The Old Vicarage
Bondgate
Helmsley
York YO62 5BP



MOORSBUS

